



COMMUNITY DEVELOPMENT DEPARTMENT
PLANNING DIVISION
500 Castro Street, P.O. Box 7540
Mountain View, CA 94039-7540
650-903-6306 | MountainView.gov

DEVELOPMENT UPDATE – APRIL 2026

This update provides information on *notable* development projects and long-range planning efforts led by the Planning Division. It is organized by long range/policy planning projects, development projects which are under review and have not been approved, development projects which have been approved, and development projects which are under construction. Projects containing two or more residential units that are 100% residential, mixed-use developments where at least two-thirds of the square footage is residential, Transitional housing, Supportive housing, and Emergency shelters, are generally subject to the Housing Accountability Act and the provisions of Senate Bill 330 (Housing Crisis Act). Each project subject to State Housing Laws, such as Senate Bill 35 (Streamlined Ministerial Review) and Assembly Bill 2011 (Affordable Housing and High Road Jobs Act), has a note next to the project description.

For inquiries about a specific project (including upcoming public meetings), you can click on the project planner's name to email them directly or click on the project website, if available. Staff reports, plans, and other project-related documents for projects that have been approved or are under construction can be found on the City's [website](#) by searching under the approval date. A map is also included at the end of the document, which shows the location of each project within the City.

LONG-RANGE/POLICY PROJECTS

1. R3 (Multiple-Family Residential) Zoning Code Update

Update of the R3 (Multiple-Family Residential) zoning district standards to consider incorporating form-based development standards, incentivizing stacked flats, and updating the rowhouse guidelines. The project includes public outreach, creation of form-based development standards, a design handbook, and Study Sessions with the Environmental Planning Commission and City Council.

- Project Planner: [Eric Anderson](#)
- City Webpage: [R3 Zoning Update](#)

2. Historic Preservation Ordinance and Register Update

The Historic Preservation Ordinance and Register Update includes updating the City zoning standards regarding historic resources and the Mountain View Register of Historic Resources, which identifies all historically significant properties in the City. The update includes the creation of a Historic Context Statement, a citywide survey to identify eligible historic resources, and consider nominations for Castro Street buildings on the National Historic Register. The process includes public outreach and

upcoming meetings with the Environmental Planning Commission and City Council.

- Project Planner: [Elaheh Kerachian](#)
- Webpage: [Historic Preservation and Register Update](#)

3. **Downtown Precise Plan Comprehensive Update**

The update project includes a comprehensive update to the P(19) Downtown Precise Plan to align the plan to the City's vision for Downtown. The update includes developing objective development standards, evaluating current design standards, land uses, parking, signage regulations, and other strategies. The process includes public outreach and Study Sessions with the Environmental Planning Commission and City Council.

- Project Planner: [Diana Pancholi](#)
- Webpage: [Downtown Precise Plan Comprehensive Update](#)

4. **Moffett Boulevard Precise Plan**

The project includes preparation of a new precise plan for the Moffett Boulevard project area, an area of approximately 82 gross acres, located along both sides of Moffett Boulevard north of the Downtown area and Central Expressway to Highway 85. The project will establish development standards for the project area, including land use mix, density and intensities, objective development standards, streetscape and design standards, signage regulations, parking and transportation demand management regulations, and public art and placemaking requirements. The project also includes four "Future Study Areas" in which there will be no changes to allowed land uses or densities as part of this precise plan process. The "Future Study Areas" include properties located at 500 W. Middlefield Road (Willow Park residential condominiums HOA), 555 W. Middlefield Road (AvalonBay Apartment Communities), 500 Moffett Boulevard (Shenandoah Square, which is not within the City's jurisdiction and is federally owned), and the Santa Rosa-Willowgate-Horizon-Central Avenue block. The process includes public outreach and Study Sessions with the Environmental Planning Commission and City Council.

- Project Planner: [Aki Snelling](#)
- Webpage: [Moffett Boulevard Precise Plan](#)

DEVELOPMENT PROJECTS UNDER REVIEW

5. 301 East Evelyn Avenue

Request for a Planned Community Permit and Development Review Permit for a three-story, 125,000 square foot office building and a six-level parking structure at an existing office campus with four other existing buildings to remain with 125,000 square feet of Transfer of Development Rights from the Los Altos School District TDR Program; and a Heritage Tree Removal Permit to remove 32 Heritage trees on a 16.6-acre project site. This project is located on the south side of Evelyn Avenue between SR-237 and Ferry Morse Way in the P(29) 111 Ferry-Morse Way Precise Plan.

- Planning Area: Grant/Sylvan Park
- Project Planner: [Elaheh Kerachian](#)
- Applicant: Joe Nootbar

6. 294-296 Tyrella Avenue

Request for a Development Review Permit to construct a 6-story, 33-unit apartment building above one-level of at-grade parking and a State Density Bonus request with development waivers and a concession, to replace an existing single-family home on a 0.48-acre project site; a Heritage Tree Removal Permit to remove nine Heritage trees; and a Parcel Map to combine two lots into one lot. This project is located on the southwest corner of Tyrella Avenue and East Middlefield Road in the R3-1 (Multiple-Family Residential) zoning district.

- Planning Area: Moffett/Whisman
- Project Planner: [Krisha Penollar](#)
- Applicant: Tower Investment
- City Webpage: [294-296 Tyrella Ave](#)

7. 1500 N. Shoreline Boulevard

Request for a Planned Community Permit and Development Review Permit to construct up to: 1,914 residential units (20% affordable), a 100,000 square foot fitness center, 20,000 square feet of retail/restaurant uses and a 24,600 square-foot publicly-accessible open space area, replacing an existing movie theatre and surface parking lot, on a 15.86-acre site; a Heritage Tree Removal Permit to remove 329 Heritage trees; and a Tentative Map to subdivide an existing parcel into nine new parcels, including eight buildings measuring between 9 and 15 stories tall with retail uses, and one open space parcel. This project is located on the west side of North Shoreline Boulevard between Plymouth Street and US-101 in the P(39) North Bayshore Precise Plan. *Project is being processed under the Builder's Remedy provisions of the Housing Accountability Act.*

- Planning Area: North Bayshore

- Project Planner: [Aki Snelling](#)
- Applicant: Syufy Enterprises
- City Webpage: [1500 N. Shoreline Boulevard](#)

8. 1110 Terra Bella Avenue & 1012 Linda Vista Avenue

Streamlined Ministerial Review under Senate Bill 35 for a request to construct a 7-story, 70-unit 100% affordable housing development, with a State Density Bonus and development waivers, to replace two existing one-story industrial buildings; and a Heritage Tree Removal Permit to remove 13 Heritage trees on a 0.71-acre site. This project is located on the northwest corner of Linda Vista Avenue and Terra Bella Avenue in the MM (General Industrial) zoning district. *Project is subject to SB 35.*

- Planning Area: Moffett/Whisman
- Project Planner: [Elaheh Kerachian](#)
- Applicant: Alta Housing

9. 1919-1933 Gamel Way, 574 Escuela Avenue & 1970 Latham Street (1920 Gamel Way)

Request for a Planned Unit Development Permit and Development Review Permit to construct a six-story, 216 condominium unit residential development with underground parking and vacation of a public street (Gamel Way), replacing 29 rental units, on a 2.3-acre project site; a Heritage Tree Removal Permit to remove 12 Heritage trees; and a Vesting Tentative Map to create one common lot. This project is located on the southwest corner of Gamel Way and Escuela Avenue in the R3-1 (Multiple-Family Residential) zoning district. *Project is being processed under the Builder's Remedy provisions of the Housing Accountability Act.*

- Planning Area: San Antonio
- Project Planner: [Margaret Netto](#)
- Applicant: DeNardi Wang Homes
- City Website: [1920 Gamel Way](#)

10. 843-903 Castro Street, 700 West El Camino Real, & 750 Fairmont Avenue (881 Castro Street)

Request for of a Planned Community Permit and Development Review Permit to construct an eight-story, mixed-use development with 140 residential condominium units and six commercial units providing approximately 9,740 square feet of ground-floor commercial space above two levels of below-grade parking, utilizing State Density Bonus Law; a Provisional Use Permit to allow residential uses (on upper floors only) along the Castro Street frontage; a Heritage Tree Removal Permit to remove seven Heritage trees; and a Vesting Tentative Map for condominium purposes, on a 1.43-acre project site. This project is located near the northeast corner of Castro Street and El Camino Real in the P(19) Downtown Precise Plan.

- Planning Area: Central Neighborhoods/Downtown
- Project Planner: [Edgar Maravilla](#)
- Applicant: Glen Yonekura for Castro GPRV 10 LLC
- City Website: **881 Castro Street**

11. **700 East Middlefield Road (LinkedIn)**

Request to amend a previously approved Development Agreement to extend the entitlement term of five years for the associated 1.08 million square foot office development at a 28.7-acre site. This project is located on the northeast corner of East Middlefield Road and the SR-237 Frontage Road in the P(41) East Whisman Precise Plan.

- Planning Area: Moffett/Whisman
- Project Planner: [George Schroeder](#)
- Applicant: LinkedIn
- City Webpage: **LinkedIn**

12. **969 Hope Street and 679 Fairmont Avenue**

Request for a Development Review Permit and Planned Community Permit to construct an eight-story mixed-use development with 36 residential condominium units, utilizing State Density Bonus Law, approximately 10,618 square feet of ground floor commercial and one level of underground parking, replacing an existing commercial building and a multi-family structure; a Provisional Use Permit for a roof deck above the third floor; and a Heritage Tree Removal Permit to remove six Heritage trees on a 0.44-acre site, and a Vesting Tentative Map for condominium purposes. This project is located on the east side of Hope Street, between Fairmont Avenue and West El Camino Real in the P(38) El Camino Real Precise Plan and R3-2 (Multiple-Family Residential) zoning district.

- Planning Area: El Camino Real
- Project Planner: [Jeffrey Tsumura](#)
- Applicant: Castro GPRV 10 LLC
- City Website: **969 Hope Street**

13. **808 N. Shoreline Boulevard**

Request for a Conditional Use Permit and Development Review Permit to construct a new gas station including a 2,291-square-foot convenience store, a 1,043-square-foot carwash, and a 2,520-square-foot fuel canopy, and a Heritage Tree Removal Permit to remove one Heritage Tree to replace an existing Chevron gasoline service station on a 0.8-acre site. This project is located on the west side

of Shoreline Blvd and north of West Middlefield Rd in the ML (Limited Industrial) zoning district.

- Planning Area: Monta Loma/Farley/Rock
- Project Planner: [Elaheh Kerachian](#)
- Applicant: Chevron USA Inc.

14. **1808 N. Shoreline Boulevard**

Request for a Master Plan and Development Agreement to replace an existing 21,208 square foot single-story office building with a six-story office/R&D/lab building of up to 108,856 square feet, approximately 4,000 square feet of ground-floor retail space, new pedestrian and bike improvements, and a Heritage Tree Removal Permit to remove 43 Heritage trees located on a 1.99-acre site. This project is located on the west side of North Shoreline Boulevard between Plymouth Street and E. Charleston Road Creek Trail in the P(39) North Bayshore Precise Plan.

- Planning Area: North Bayshore
- Project Planner: [Phillip Brennan](#)
- Applicant: Morris Associates XI, L.P.

15. **2172-2144 Wyandotte Street**

Request for a General Plan Map Amendment from General Industrial to Medium Residential, a Zoning Map Amendment from MM (General Industrial) to R3 (Multi-Family Residential), a Planned Community Permit, and a Development Review Permit to construct 36 rowhomes to replace an existing self-storage facility on a 1.84-acre site. This project is located on the north side of Wyandotte Avenue between Rengstorff Avenue and Independence Avenue in the MM (General Industrial) zoning district.

- Planning Area: Monta Loma/Farley/Rock
- Project Planner: [Madelyn Faul](#)
- Applicant: California Communities, LLC

16. **333 Franklin Street**

Request of a Planned Community Permit and Development Review Permit to demolish an 8-unit multifamily building and construct a 12-unit apartment complex and two detached ADUs, and a Heritage Tree Removal Permit to remove one Heritage Tree on a 0.17-acre site. This project is located on the east side of Franklin Street between West Dana Street and California Street in the P(19) Downtown Precise Plan.

- Planning Area: Central Neighborhoods/Downtown
- Project Planner: [Vinson Kwan](#)

- Applicant: David Chao

17. **924 San Rafael Avenue**

Request for a General Plan Map Amendment from General Industrial to Medium-Density Residential, a Zoning Map Amendment from the MM (General Industrial) zoning district to the R3-2.2 (Residential Multiple-Family) zoning district, a Development Review Permit and Planned Unit Development Permit to allow the demolition of two existing commercial structures and construction of a 37-unit rowhouse development, and a Heritage Tree Removal Permit to remove two Heritage trees on a 1.8 acre site. This project is located west of San Rafael Avenue between Terra Bella Avenue and San Pablo Drive in the MM (General Industrial) zoning district.

- Planning Area: Moffett/Whisman
- Project Planner: [Vinson Kwan](#)
- Applicant: Prometheus Real Estate Group

18. **177 Ada Avenue**

Request for a Planned Unit Development and a Development Review Permit for a four-unit small-lot single-family development including construction of three (3) small-lot single-family homes, a Historic Preservation Permit to relocate one (1) existing historic house to the front of the lot, a Heritage Tree Removal Permit to remove two (2) Heritage trees, and a Tentative Map to subdivide the lot into five (5) lots on a 0.43-acre site. This project is located on the east side of Ada Avenue between Serena Court and Gladys Avenue in the R3-3 (Multiple Family Residential) zoning district.

- Planning Area: Moffett/Whisman
- Project Planner: [Vinson Kwan](#)
- Applicant: Ying-Min Li of Goldsilverisland Homes, LLC

19. **2400-2700 Charleston Road**

Request for a General Plan Map Amendment from Industrial/Regional Commercial to Mixed-Use Corridor, a Zoning Map Amendment from MM-40 (General Industrial) district to P (Planned Community) Zoning District, a Planned Community Permit and Development Review Permit to construct two residential buildings totaling 351 rental units with ground floor commercial and parking, a 125-unit condominium residential building with parking, a 10-story parking structure with ground floor commercial, and a 502,000 square foot 11-story commercial office building with three-levels of podium parking and ground floor commercial, a Heritage Tree Removal Permit to remove 32 heritage trees, and a Vesting Tentative Map to combine the two underlying parcels to create five new parcels associated with creation of two parcels associated with the three residential buildings (one parcel includes one residential condominium building and one mixed-use building, and one parcel for the other residential condominium building), one parcel for the commercial-office building, one parcel for the parking structure, and one common lot on a 10.45-acre site. This project is located

on the north side of Charleston Road, between Industrial Avenue and US 101 freeway in the MM-40 (General Industrial) zoning district.

- Planning Area: Monta Loma/Farley/Rock
- Project Planner: [Krisha Penollar](#)
- Applicant: Charleston Mountain View Owner, LLC

20. **355-415 E. Middlefield Road**

Request for a Planned Community Permit and Development Review Permit to construct a residential development with two new buildings—a six-story building with 116 below-market-rate (BMR) apartment units and an above-grade parking level, and a seven-story building with 576 apartment units and three-levels of structured parking (including one basement and two above-grade levels), including an Alternative Mitigation Proposal and replacing approximately 85,000 square feet of existing office and research buildings; a Heritage Tree Removal to remove 19 Heritage trees; an approximately 0.94-acre land dedication for a public park, and a Vesting Tentative Parcel Map to subdivide the existing lot into three parcels on a six-acre project site. This property is located on the south side of East Middlefield Road between Ellis Street and North Whisman Road in the P(41) East Whisman Precise Plan Zoning district.

- Planning Area: Moffett/Whisman
- Project Planner: [Phillip Brennan](#)
- Applicant: Essex Property Trust, Inc.

21. **2032 Leghorn Street**

Request for a Development Review Permit to construct a new, approximately 1,900 square foot restaurant with two drive-through lanes and outdoor seating only, replacing an existing two-story office building and a single-family residence; a Conditional Use Permit to allow a drive-through restaurant operating seven days a week from 9 a.m. to 3:30 a.m.; a Heritage Tree Removal Permit to remove eight Heritage trees; and a Lot Line Adjustment to merge two existing parcels, on a 0.89-acre site. This project is located at the northeast corner of Leghorn Street and North Rengstorff Avenue, in the MM-40 (General Industrial) Zoning District.

- Planning Area: Monta Loma/Farley/Rock
- Project Planner: [Aki Snelling](#)
- Applicant: GreenbergFarrow

22. **1411-1495 West El Camino Real**

Request for an AB 2011 (as modified by AB 2243, 2024) ministerial review to construct a mixed-income housing development with 122 residential condominium units and one, at-grade podium parking level containing three-level puzzle lifts and subgrade lift pits, to replace three existing

commercial buildings totaling 13,200 square feet, a Heritage Tree Removal Permit to remove four Heritage trees, and a Tentative Map to create 122 condominium lots and one common lot on a 1.25-acre site. This project is located on the south side of West El Camino Real between Rich Avenue and Mountain View Avenue in the P(38) El Camino Real Precise Plan.

- Planning Area: Miramonte/Springer
- Project Planner: [Krisha Penollar](#)
- Applicant: Lux Largo Development LLC

23. **1057, 1059, 1061 El Monte Avenue**

Request for a Conditional Use Permit to allow a senior care facility use, a Development Review Permit to construct a four-story, 90-room senior care facility, utilizing State Density Bonus Law, replacing three commercial buildings, and Heritage Tree Removal to remove six Heritage trees on a 1.24-acre project site. This project is located on the east side of El Monte Avenue between West El Camino Real and Hollingsworth Drive in the R3-1 (Multiple-Family Residential) Zoning District.

- Planning Area: Miramonte/Springer
- Project Planner: [Jeffrey Tsumura](#)
- Applicant: El Monte Senior, LLC

24. **855 Maude Avenue**

Request for a Development Review Permit and a Planned Community Permit to construct a five-story residential condominium development consisting of 128 residential units over a podium parking garage replacing two existing commercial buildings on a 1.84-acre site; a Heritage Tree Removal Permit to remove eight (8) Heritage trees; and a Tentative Map to create one common lot and 128 condominium units. This project is located on the southwest side of Maude Avenue between Logue Avenue and Route 237 in the P(41) East Whisman Precise Plan.

- Planning Area: Moffett/Whisman
- Project Planner: [Krisha Penollar](#)
- Applicant: Toll Brothers

APPROVED DEVELOPMENT PROJECTS

25. **266 and 272 Tyrella Avenue**

On September 23, 2025, the City Council approved a Development Review Permit and Vesting Tentative Map to construct a four-story, 47-unit condominium development with a State Density Bonus, with development waivers, and a Heritage Tree Removal Permit to remove 8 Heritage trees, replacing one single-family home and two duplexes, on a 1.01-acre site. The project is located on the

west side of Tyrella Avenue between East Middlefield Road and Gladys Avenue in the R3-1 (Multiple-Family Residential) zoning district.

- Planning Area: Moffett/Whisman
- Project Planner: [Krisha Penollar](#)
- Applicant: William Maston Architect and Associates

26. **400 Moffett Boulevard**

On August 27, 2025, the Zoning Administrator approved a Development Review Permit to construct a six-story, mixed-use development with 175 apartment units, 2,077 square feet of ground-floor commercial space and two levels of structured parking (one underground), utilizing State Density Bonus Law, replacing an existing one-story commercial building and associated surface parking, a Conditional Use Permit to allow a General Plan mixed-use village center development, and a Heritage Tree Removal Permit to remove eleven (11) Heritage trees on a 1.67-acre project site. This project is located on the west side of Moffett Boulevard, between Cypress Point Drive and West Middlefield Road in the CN (Commercial Neighborhood) zoning district.

- Planning Area: Moffett/Whisman
- Project Planner: [Elaheh Kerachian](#)
- Applicant: Prometheus Real Estate Group

27. **828 and 836 Sierra Vista Avenue and 1975 and 1979 Colony Street**

On September 9, 2025, the City Council approved a Planned Unit Development and Development Review Permit to construct a 20-unit rowhouse development, utilizing State Density Bonus Law, on a vacant 0.99-acre project site; and a Vesting Tentative Map to create 20 residential lots and two common lots. The project is located on the southwest corner of Sierra Vista Avenue and Colony Street in the R3-2 (Multi-Family Residential) zoning district.

- Planning Area: Monta Loma/Farley/Rock
- Project Planner: [Elaheh Kerachian](#)
- Applicant: Legend USA

28. **935 Sierra Vista Avenue**

On September 24, 2025, the Zoning Administrator approved a Development Review Permit to construct minor façade and site modifications, and a Conditional Use Permit amendment to the existing church use at 920 Sierra Vista Avenue to allow ancillary membership organization use within an existing commercial building on an adjacent parcel and a shared parking reduction on a 0.89-acre site. This project is located east of Sierra Vista Avenue between Leghorn Street and Plymouth Street in the MM-40 (General Industrial) zoning district.

- Planning Area: Monta Loma/Farley/Rock
- Project Planner: [Jeffrey Tsumura](#)
- Applicant: Chinese Church in Christ

29. **2400 – 2700 Charleston Road**

On June 25, 2025, the Zoning Administrator approved a two-year Permit Extension for a project previously approved on April 26, 2023 by the Zoning Administrator for a Conditional Use Permit and Development Review Permit to allow the conversion of three, existing vacant warehouse-retail buildings into research and development use, and to add 6,013 square feet to existing mezzanine levels in two of the buildings as additional floor area, totaling 108,474 square feet on-site, and site and landscaping improvements on a 10.98-acre site. This project is located on the north side of Charleston Road, between Industrial Avenue and US 101 freeway in the MM-40 (General Industrial) zoning district.

- Planning Area: Monta Loma/Farley/Rock
- Project Planner: [Abenaazer Tassew](#)
- Applicant: Kerry Williams

30. **189 North Bernardo Avenue**

On August 27, 2025, the Zoning Administrator approved a two-year Permit Extension for a project previously approved on May 23, 2023, by City Council for a Planned Community Permit and Development Review Permit to construct a new four-story, 80,000 square foot office building, a new parking structure with four levels of above-grade parking and two levels of underground parking, and minor building modifications to the existing two-story, 59,000 square foot office building to remain on site; a Transfer of Development Rights for 28,000 square feet as part of the Los Altos School District TDR Program; a Heritage Tree Removal Permit to remove 61 Heritage trees on a 3.8-acre site. This project is located on the northeast corner of Bernardo Avenue and Central Expressway in the P(41) East Whisman Precise Plan.

- Planning Area: Moffett/Whisman
- Project Planner: [Phillip Brennan](#)
- Applicant: Sand Hill Property Company

31. **365 - 405 San Antonio Road and 2585 - 2595 California Street (San Antonio Center Phase III)**

On June 11, 2025, the City Council approved amendments to the San Antonio Precise Plan, a Master Plan, Planned Community Permit and Development Review Permit for a new 7-story, 182,352 square foot commercial building with 150,000 square feet of Transfer of Development Rights (TDR) from the Los Altos School District TDR Program; a Provisional Use Permit to allow an office use; a Heritage Tree Removal Permit to remove five Heritage trees; and a Development Agreement to extend the

entitlements term to 7 years on a 0.99-acre project site. This project is located on the southeast corner of San Antonio Road and California Street in the P(40) San Antonio Precise Plan.

- Planning Area: San Antonio
- Project Planner: [Rebecca Shapiro](#)
- Applicant: Merlone Geier Partners
- City Webpage: [San Antonio Village Center](#)

32. **675-685 E. Middlefield Road**

On December 17, 2024, the City Council approved a request for a Planned Community Permit and Development Review Permit to construct a new mixed-use development comprised of five new buildings, including two 7-story and 8-story multi-family apartment buildings providing 686 total market rate units, and an 8-story, 150 unit affordable housing apartment building, a 6-story, 275,200 square foot office building, an 8.5-level parking garage containing 638 parking spaces, and a 0.52-acre privately owned, publicly accessible open space to replace two, 2-story office buildings and a surface parking lot on a 10.58-acre project site; a Heritage Tree Removal permit to remove 40 Heritage trees; and a Vesting Tentative Map to subdivide the existing parcel into five new parcels, with one lot further subdivided into six (6) units for condominium purposes (three garage units, two residential units, and one commercial unit). The project is located on the southeast corner of East Middlefield Road and Ferguson Drive in the P(41) East Whisman Precise Plan.

- Planning Area: Moffett/Whisman
- Project Planner: [Phillip Brennan](#)
- Applicant: Prometheus Real Estate Group
- City Webpage: [685 E. Middlefield Road](#)

33. **334 San Antonio Road**

On December 17, 2024, the City Council approved a request for a Planned Community Permit and Development Review Permit to construct an 8-story, 99-unit fully affordable rental housing development and a manager unit with a State Density Bonus with development waivers, replacing an existing service station, on a 0.62-acre site. This project is located on the west side of San Antonio Road in between California Street and Miller Avenue in the P(40) San Antonio Precise Plan.

- Planning Area: San Antonio
- Project Planner: [Jeffrey Tsumura](#)
- Applicant: CRP Affordable

34. **2645 – 2655 Fayette Drive**

On November 19, 2024, the City Council approved a request for a Planned Community Permit and Development Review Permit to redevelop the project site by removing six dwelling units and a 6,900 square foot commercial building to construct a seven-story, 70-Unit condominium development (20% Affordable) above a subterranean parking garage, a Provisional Use Permit for a roof deck, and a Heritage Tree Removal Permit to remove nine Heritage trees on a 0.67-acre project site; and a Vesting Tentative Tract Map to create a single lot for 70 residential condominium units. This project is located on the south side of Fayette Drive between Del Medio Avenue and San Antonio Road in the P(40) San Antonio Precise Plan. *Project processed under the Builder's Remedy provisions of the Housing Accountability Act.*

- Planning Area: San Antonio
- Project Planner: [Jeffrey Tsumura](#)
- Applicant: Octane Fayette LLC
- City Website: **2645 – 2355 Fayette Drive**

35. **756 California Street**

On August 7, 2024, the Zoning Administrator approved a request for a two-year Permit Extension for a previously approved Planned Community Permit and Development Review Permit to construct a new three-story, 6,997 square-foot commercial building with ground-floor retail and office above to replace an existing single-story commercial building on a 0.07-acre project site. This project is located on the north side of California Street between Castro Street and Hope Street in the P(19) Downtown Precise Plan.

- Planning Area: Central Neighborhoods/Downtown
- Project Planner: [Margaret Netto](#)
- Applicant: Huy Do

36. **701 West Evelyn Avenue (Marwood)**

On November 7, 2023, the City Council approved a modification to a previously approved Planned Community Permit and Development Review Permit to construct a new four-story commercial building containing 6,500 square feet of ground-floor retail and 28,090 square feet of office with no on-site parking to replace three commercial buildings, including a restaurant, office, and auto repair shop, on a 0.25-acre project site; and a Development Agreement to extend entitlements up to 10 years (second reading approved December 12, 2023). The project is located on the southwest corner of West Evelyn Avenue and Hope Streets in the P(19) Downtown Precise Plan.

- Planning Area: Central Neighborhoods/Downtown
- Project Planner: [Margaret Netto](#)

- Applicant: Marwood

37. 918 Rich Avenue

On October 24, 2023, the City Council approved a request for a Planned Unit Development Permit and Development Review Permit to construct a five-story, 32-unit condominium development with a surface parking lot and a State Density Bonus with waivers from development standards, a Heritage Tree Removal Permit to remove three Heritage trees on a vacant 0.7-acre project site; and a Tentative Map to create 32 condominium lots and one common lot. The project received an automatic 18-month extension from the State (AB 2729), which extends the expiration date of the project to April 24, 2027. The project is located on the west side of Rich Avenue between Rich Place and El Camino Real in the R3-1 (Multi-Family Residential) zoning district.

- Planning Area: Miramonte/ Springer
- Project Planner: [Aki Snelling](#)
- Applicant: Ardenview Homes LLC

38. 400 Logue Avenue

On August 23, 2023, the Zoning Administrator approved a request for a two-year Permit Extension for a previously approved Planned Community Permit and Development Review Permit for an 8-story, 408-unit residential development, a 36,000 square foot Transfer of Development Rights from the Los Altos School District TDR Program, and a Heritage Tree Removal Permit to remove five Heritage trees, replacing a 42,000 square foot office building, on a 2.54-acre project site. The project received an automatic 18-month extension from the State (AB 2729), which extends the expiration date of the project to December 22, 2026. This project is located on the west side of Logue Avenue at the terminus of Maude Avenue in the P(41) East Whisman Precise Plan.

- Planning Area: Moffett/Whisman
- Project Planner: [Margaret Netto](#)
- Applicant: 400 Logue Owner, LLC

39. Google Middlefield Park Master Plan

On November 15, 2022, the City Council approved a Master Plan to allow up to 1,900 residential units (with more than 15 percent affordable), up to 1.317 million square feet of office, approximately 7 acres of dedicated public parkland, a 2.8 acre privately-owned, publicly-accessible (POPA) open space, 50,000 square feet of ground-floor commercial uses (incl. retail, restaurant, services, community space, etc.), new private streets, new pedestrian and bike improvements, and an optional private district utility system, replacing multiple one- to four-story office and industrial buildings, on a 40-acre project site; a Development Agreement to allow a 20-year entitlement period; and a Tentative Map to combine 14 existing parcels to create 18 new parcels with up to 1,900 condominium lots and 140 vertical lots for a mixed-use development. This project is generally located at the northeast corner of West Middlefield Road and Ellis Street and north of West Maude Avenue between Logue Avenue

and Clyde Avenue in the P(41) East Whisman Precise Plan.

- Planning Area: Moffett/Whisman
- Project Planner: [Aki Snelling](#)
- Applicant: Google
- City Webpage: [Middlefield Park Master Plan](#)

40. **1020 Terra Bella Avenue**

On March 14, 2023, the City Council approved a General Plan Map Amendment from General Industrial to High Density Residential; a Zoning Map Amendment from MM (General Industrial) district to P (Planned Community) district; a Planned Community Permit and Development Review Permit to construct a six-story, 108-unit affordable rental housing development with two manager units and a 2-story above-grade parking garage, with a State Density Bonus and a development concession, replacing an existing commercial building; on a 1.04-acre project site. The project received an automatic 18-month extension per Assembly Bill (AB) 2729, which extended the expiration date of the project entitlement to September 14, 2026. This project is located at the northwest corner of Terra Bella Avenue and San Rafael Avenue in the MM (General Industrial) zoning district.

- Planning Area: Moffett/Whisman
- Project Planner: [Edgar Maravilla](#)
- Applicant: Alta Housing

41. **1040 Terra Bella Avenue**

On March 14, 2023, the City Council approved a General Plan Text Amendment to increase allowable floor area ratio in the General Industrial Land Use Designation; a Zoning Map Amendment from MM (General Industrial) district to P (Planned Community) district; a Planned Community Permit and Development Review Permit for two personal storage buildings that are six- and four-stories, replacing 18 existing one-story personal storage buildings, on a 3.8-acre site; and a 10 year Development Agreement. The project is located at the northwest corner of Terra Bella Avenue and San Rafael Avenue in the MM (General Industrial) zoning district.

- Planning Area: Moffett/Whisman
- Project Planner: [Edgar Maravilla](#)
- Applicant: Public Storage

42. **1332 Park Drive**

On April 26, 2023, the Zoning Administrator and Subdivision Committee jointly approved a Planned Unit Development Permit and Development Review Permit for three small-lot, single-family homes,

replacing a single-family home, a Heritage Tree Removal Permit to remove two Heritage trees, and a Preliminary Parcel Map to create three residential parcels and one common lot on a 0.35-acre project site. This project received an automatic 18-month extension from the State (AB 2729). Therefore, the expiration date of the project is now extended to October 26, 2026. This project is located on the north side of Park Drive between Permanente Creek and Mountain View Ave in the R3-1 (Multi-Family Residential) zoning district.

- Planning Area: Miramonte/Springer
- Project Planner: [Jeffrey Tsumura](#)
- Applicant: Prasad Parimi

43. **Google North Bayshore Master Plan**

On June 13, 2023, the City Council approved a Master Plan to allow up to 7,000 residential units (with up to 15 percent affordable), up to 3.14 million square feet of office, approximately 26 acres of public parks and privately-owned, publicly-accessible (POPA) open spaces, 233,990 square feet of ground-floor retail, 55,000 square feet of community facilities, new public and private streets, new pedestrian and bike improvements, and an optional private district utility system, replacing multiple one- to four-story office and industrial buildings, on a 153-acre project site; a Development Agreement to allow a 30-year entitlement period; and a Tentative Map for a mixed-use development. The project site is generally located north of US 101 freeway bounded by Charleston Road to the north, Stevens Creek to the east, Space Park Way to the south and Huff Avenue to the west. The plan area also includes: portions of the Gateway Master Plan located at the northwest corner of Shoreline Boulevard and the US 101 freeway northbound on-ramp; six parcels between San Antonio Road and Marine Way; and the Shoreline Amphitheatre parcel north of Amphitheatre Parkway. The Master Plan is located in the P(39) North Bayshore Precise Plan and the PF (Public Facilities) zoning district.

- Planning Area: North Bayshore
- Project Planner: [Diana Pancholi](#)
- Applicant: Google
- City Webpage: [North Bayshore Master Plan](#)
- Applicant's Website: [North Bayshore Master Plan](#)

44. **96 West El Camino Real**

On June 29, 2023, the Community Development Director, under the provisions in Assembly Bill 2162, issued a ministerial approval of a six-story, 79-unit affordable rental apartment building with one-story below-grade parking, including a State Density Bonus with concessions and waivers, to replace an existing mortuary building and associated parking lot, a Vesting Parcel Map, and Heritage Tree Removal Permit to remove one Heritage tree on a 1.15-acre project site. The project received an automatic 18-month extension per Assembly Bill (AB) 2729, which extended the expiration date of the project entitlement to December 29, 2026. This project is located on the north side of El Camino

Real between Bay Street and Calderon Ave in the P(38) El Camino Real Precise Plan.

- Planning Area: El Camino Real
- Project Planner: [Jeff Tsumura](#)
- Applicant: Danco Development

45. **590 Castro Street**

On November 13, 2024, the Zoning Administrator approved a two-year permit extension for a previously approved Planned Community Permit and Development Review Permit to construct a four-story, 105,255 square foot office building with a plaza; a Provisional Use Permit for a parking reduction of 255 spaces, in lieu of the required 314 spaces; and a Heritage Tree Removal Permit to remove nine Heritage trees on a 0.95-acre site. This project is located on the northeast corner of Castro Street and Church Street in the P(19) Downtown Precise Plan.

- Planning Area: Central Neighborhoods/Downtown
- Project Planner: [Vinson Kwan](#)
- Applicant: The Sobrato Organization

46. **301/317 Moorpark Way**

On March 13, 2025, the City Council approved a Development Review Permit and a Special Design Permit to Redevelop the Project Site by Removing an Existing Single-Family Home, a Vacant Private School, and a Commercial Building to Construct 22 Single-Family Units Utilizing State Density Bonus Law, and a Heritage Tree Removal Permit to Remove 26 Heritage Trees, and a Vesting Tentative Map to Combine Five Existing Parcels and Create 27 Parcels, Including 22 Residential Parcels and Five Common Parcels on a 2.51-Acre Site. This project is located on the south side of Moorpark Way, at the intersection of Moorpark Way and Sylvan Avenue in the R1-10sd (Single-Family Special Design Combining) zoning district.

- Planning Area: Grant/Sylvan Park
- Project Planner: [Vinson Kwan](#)
- Applicant: Dividend Homes

47. **198 Easy Street**

On January 28, 2025, the City Council approved a Planned Unit Development Permit, Development Review Permit, and Special Design Permit to construct a five-unit detached rowhouse development and Heritage Tree Removal Permit to remove 8 Heritage trees on a 0.51-acre project site. This project is located on the west side of Easy Street between the Highway 85 on-ramp and Gladys Court in the R3-3-sd (Multiple-Family Residential-Special Design) zoning district.

- Planning Area: Moffett/Whisman

- Project Planner: [Margaret Netto](#)
- Applicant: Julian Dong

48. **901, 913, and 987 North Rengstorff Avenue**

On November 18, 2025, the City Council approved a Development Review Permit, Subdivision Permit (Lot Line Adjustment), Special District Permit, and a Heritage Tree Removal Permit to replace and demolish an existing duplex on site, remove 20 heritage trees, and construct a 15-story, 455-unit apartment development with 20% affordable units above an at-grade parking garage. The 1.26-acre project site is located on the east side of North Rengstorff Avenue, between Plymouth Street and Leghorn Street in the MM-40 (General Industrial) district and R3-2sd (Multiple-Family Residential - Special Design Combining) zoning district. *Project processed under the Builder's Remedy provisions of the Housing Accountability Act.*

- Planning Area: Monta Loma/ Farley Rock
- Project Planner: [Edgar Maravilla](#)
- Applicant: Mario L. Ambra
- City Webpage: **901 – 987 N Rengstorff Avenue**

49. **294-296 Tyrella Avenue**

On April 8, 2025, the City Council approved a Development Review Permit for demolishing an existing single-family house to construct a new seven-story, 80-unit residential condominium building (20% affordable units) which includes a three-level parking podium (two above ground, one underground) and Heritage Tree Removal Permit to remove six Heritage trees on a 0.48-acre project site; and a Tentative Map for condominium purposes. This project is located on the southwest corner of Tyrella Avenue and East Middlefield Road in the R3-1 (Multiple-Family) zoning district. *Project processed under the Builder's Remedy provisions of the Housing Accountability Act.*

- Planning Area: Moffett/Whisman
- Project Planner: [Krisha Penollar](#)
- Applicant: Tower Investment
- City Webpage: **294-296 Tyrella Ave**

50. **749 West El Camino Real**

On November 18, 2025, the City Council approved a Planned Community Permit, Development Review Permit and Historic Preservation Permit to construct a new mixed-use development with 299 rental units, approximately 19,313 square feet of ground-floor retail space and a new two-story bank building, and two levels of underground parking, utilizing State Density Bonus Law, to replace a vacant restaurant and an operational bank building, and a Heritage Tree Removal Permit to remove 28 Heritage trees, replacing existing bank and restaurant buildings and a surface parking lot, on a 3.1-

acre project site. This project is located on the southeast corner of West El Camino Real and Castro Street in the P(38) El Camino Real Precise Plan.

- Planning Area: El Camino Real
- Project Planner: [Margaret Netto](#)
- Applicant: Greystar
- City Webpage: [749 W. El Camino Real](#)

51. **705 W Dana Street**

On December 10, 2025, the Zoning Administrator approved a two-year Permit Extension for a project previously approved on November 14, 2023 by the City Council for a Planned Community Permit and Development Review Permit to construct a three-story, 18,800 square foot commercial building with ground-floor restaurant and upper floor office with one level of underground parking, replacing an existing auto repair shop; a Provisional Use Permit to allow the ground-floor restaurant use and upper floor administrative office; and a Heritage Tree Removal Permit to remove one Heritage tree on a 0.23-acre project site. This project is located on the southwest corner of West Dana Street and Hope Street in the P(19) Downtown Precise Plan.

- Planning Area: Central Neighborhoods/Downtown
- Project Planner: [Krisha Penollar](#)
- Applicant: Hope Dana LP

52. **922, 944, & 950 San Leandro Avenue**

On March 24, 2026, the City Council approved a General Plan Map Amendment from General Industrial to Medium Density Residential, a Zoning Map Amendment from MM (General Industrial) district to R3-1.5 (MultipleFamily Residential) district, a Development Review Permit to allow a 38-unit rowhome housing development, utilizing State Density Bonus Law, to replace a commercial building and two residential units on a 1.69-acre site, and a Vesting Tentative map to create 38 residential condominium units and one common lot. This project is located on the west side of San Leandro Avenue between San Pablo Drive and Terra Bella Avenue in the MM (General Industrial) zoning district.

- Planning Area: Moffett/Whisman
- Project Planner: [Edgar Maravilla](#)
- Applicant: Kian Malek for City Ventures

53. **57-67 East Evelyn Avenue**

On May 9, 2025, the Community Development Director approved a Streamlined Ministerial Review

under provisions of Senate Bill 35, for a five-story, 100% affordable multi-family residential development with 141 affordable rental units and two managers' units, including a density bonus, waivers and concessions, and removal of six Heritage trees with at-grade parking on a 2.2-acre site. This project is located on the south side of E. Evelyn Ave., between Highway 85 and Pioneer Way in the R4 (High-Density Residential) Zoning District.

- Planning Area: Grant Road/ Sylvan Park
- Project Planner: [Elaheh Kerachian](#)
- Applicant: Charities Housing

54. **87 East Evelyn Avenue**

On January 29, 2026, the Community Development Director approved a Streamlined Ministerial Review under provisions of Senate Bill 35 for a 100% affordable multi-family residential development with 264 affordable rental units and four managers' units in two phases: (1) Phase 1 consists of a seven-story building with 161 units (including two managers' units) and a daycare space, with underground and at-grade structured parking, and (2) Phase 2 consists of an 11-story building with 107 units (including two managers' units) and a non-profit/community service space. The project also includes a density bonus request, waivers and concessions, and removal of twenty-eight (28) Heritage trees on a 2.1-acre site. This project is located on the southwest corner of E. Evelyn Avenue and Pioneer Way in the R4 (High-Density Residential) Zoning District.

- Planning Area: Grant Road/ Sylvan Park
- Project Planner: [Elaheh Kerachian](#)
- Applicant: Affirmed Housing

55. **2320 West El Camino Real**

On March 27, 2026, the Community Development Director approved a Streamlined Ministerial Review under provisions of Senate Bill 35 for an 8-story, 68-unit 100% affordable housing development and ground-floor parking garage, with a State Density Bonus and development waivers, on a vacant lot; and a Heritage Tree Removal Permit to remove two Heritage trees on a 0.41-acre site was approved. This project is located on the northeast corner of West El Camino Real and Ortega Avenue in the P(38) El Camino Real Precise Plan. *The project is subject to SB 35.*

- Planning Area: El Camino Real
- Project Planner: [Jeff Tsumura](#)
- Applicant: Janae Gaines for Alta Housing

56. **490 E. Middlefield Road**

On March 10, 2026, the City Council approved a Planned Community Permit and Development Review Permit to construct an eight-story, mixed-use building with 460 apartment units, utilizing State Density Bonus Law, and approximately 9,371 square feet of ground floor commercial, and a Heritage Tree Removal Permit to remove 29 Heritage trees, replacing an existing office building on a 2.86-acre site. The project approval included a Development Agreement between the City of Mountain View and MTA Middlefield, LLC. This project is located on the northwest corner of East Middlefield Road and Ellis Street in the P(41) East Whisman Precise Plan.

- Planning Area: Moffett/Whisman
- Project Planner: [Jeffrey Tsumura](#)
- Applicant: WTA Middlefield LLC

57. **515 – 545 N. Whisman Road**

On March 10, 2026, the City Council approved a Planned Community Permit, Development Review Permit, and Provisional Use Permit to construct 195 three-story attached rowhouses, utilizing state density bonus law; and a Heritage Tree Removal Permit to remove 139 heritage trees vesting tentative map to create 30 residential lots with 195 condominium units and 26 common lots on a 10-acre site at 515-545 North Whisman Road. This project is located on the west side of North Whisman Road between Evandale Ave and Murlagan Ave in the P(41) East Whisman Precise Plan.

- Planning Area: Moffett/Whisman
- Project Planner: [Sam Hughes](#)
- Applicant: Stonelex A., LLC

58. **555 West Middlefield Road**

On March 24, 2026, the City Council approved a Planned Community Permit and a Development Review Permit to construct a 323-unit addition to an existing 404-unit residential apartment complex with new aboveground garages, a new amenity building/leasing office, and a future 1.34-acre public park dedication to the city, utilizing state density bonus law; a Heritage Tree Removal permit to remove 88 heritage trees, of which 39 will be replanted on the site, and a Vesting Tentative Map to create three new lots, including one lot for a future 1.34-acre public park and one lot for condominium purposes with 97 condominium units on a 14.5-acre project site. The project is located on the south side of west Middlefield Road between Moffett Boulevard and Highway 85 in the P (Planned Community) zoning district.

- Planning Area: Moffett/Whisman
- Project Planner: [Sam Hughes](#)
- Applicant: AvalonBay Communities

PROJECTS UNDER CONSTRUCTION

59. **2110 Old Middlefield Way**

On October 13, 2023, the Zoning Administrator approved a request for a Conditional Use Permit and Development Review Permit to construct a new gas station with six fueling stations, a drive-through car wash, and a 547 square foot convenience store on a vacant 0.33-acre project site. This project is located on the northwest corner of Old Middlefield Way and North Rengstorff Avenue in the CS (Commercial-Service) zoning district.

- Planning Area: Monta Loma/Farley/Rock
- Project Planner: [Phillip Brennan](#)
- Applicant: Amin Salk

60. **851 - 853 Sierra Vista Avenue**

On January 28, 2020, the City Council approved a General Plan Map Amendment from General Industrial to Medium-Density Residential; a Zoning Map Amendment from R3-2sd (Multiple-Family Special Design) and MM (General Industrial) zoning districts to the R3 (Multiple-Family) zoning district; a Planned Unit Development Permit to construct nine rowhouses to replace three existing single-family homes and an industrial building; a Heritage Tree Removal Permit to remove six Heritage trees; and a Tentative Parcel Map to create nine individual lots and one common lot on a 0.56-acre project site. This project is located on the northeast corner of Colony Street and Sierra Vista Avenue in the Rd-2sd/MM-40 (Multiple-Family Special Design/General Industrial) zoning districts.

- Planning Area: Moffett/Whisman
- Project Planner: [Diana Pancholi](#)
- Applicant: Colony Sierra Homes

61. **1001 North Shoreline Boulevard**

On August 25, 2020, the City Council approved a General Plan Map Amendment from General Industrial to Mixed Use Center and related General Plan text amendments; a Zoning Map Amendment from ML (Limited Industrial) and MM (General Industrial) districts to P (Planned Community) district; a Planned Community Permit and Development Review Permit to construct a seven-story, 203 unit apartment building with two levels of podium parking, a seven-story, 100 unit building with two levels of podium parking, and a six-level parking structure to accommodate the existing 111,443 square foot office building to remain; a Heritage Tree Removal Permit to remove 23 Heritage trees; and a Tentative Map to subdivide one existing parcel into five parcels associated with an office building, parking garage, two residential buildings, and a common lot on a 7.8-acre project site. The project is located on the northeast corner of North Shoreline Boulevard and Terra Bella Avenue in the ML (Limited Industrial) and MM (General Industrial) zoning districts.

- Planning Area: Moffett/Whisman

- Project Planner: [Edgar Maravilla](#)
- Applicant: Sares Regis Group of Northern California
- City Webpage: [1001 N. Shoreline Boulevard](#)

62. **600 Ellis Street**

On November 17, 2020, the City Council approved a Planned Community Permit and Development Review Permit for a six-story, 259,595 square foot office building and eight-level parking structure; an 80,000 square foot Transfer of Development Rights from the Los Altos School District TDR Program; Heritage Tree Removal Permit to remove 23 Heritage trees; a Lot Line Adjustment to combine two lots into one lot; and a Development Agreement on a 4.45-acre project site. The project is located on the southwest corner of Fairchild Drive and Ellis Street in the P(41) East Whisman Precise Plan.

- Planning Area: Moffett/Whisman
- Project Planner: [Margaret Netto](#)
- Applicant: The Sobrato Organization

63. **1255 Pear Avenue**

On February 14, 2024, The Zoning Administrator approved a request for a modification to a previously approved Planned Community Permit and a Development Review Permit (PL-2017-380) to allow minor site and design changes to the residential buildings in Phase 2 of the development due the removal of parcels 9 and 10 from the project area. The removal of the parcels leads to a reduction in the total number of residential units, 425 units to 244 units, on a project site now totaling 3.74-acres. This project site is located on the east side of Inigo Way between Pear Avenue and La Avenida Avenue in the P(39) North Bayshore Precise Plan.

- Planning Area: North Bayshore
- Project Planner: [Margaret Netto](#)
- Applicant: The Sobrato Organization

64. **570 South Rengstorff Avenue**

On August 9, 2023, the Zoning Administrator and Subdivision Committee jointly approved a request for a one-year Permit Extension of a previously approved Planned Unit Development Permit and Development Review Permit to construct 85 rowhouses, replacing 70 existing apartment units; a Heritage Tree Removal Permit to remove 29 Heritage trees; and a Vesting Tentative Map to create eleven residential lots and seven common lots on a 4.07-acre site. The project is located on the northwest corner of Latham Street and South Rengstorff Avenue in the R3-1.25 (Multiple-Family Residential) zoning district.

- Planning Area: San Antonio
- Project Planner: [Jeffrey Tsumura](#)
- Applicant: Taylor Morrison

65. **1265 Montecito Avenue**

On December 6, 2022, the City Council approved a General Plan Map Amendment from Neighborhood Commercial to High Density Residential; a Zoning Map Amendment from CN (Neighborhood Commercial) zoning district to the R4 (High Density Residential) zoning district; a Development Review Permit to construct a five-story building with 84 affordable rental units and one manager unit with a State Density Bonus with a development concession and at-grade parking, replacing an existing 12,300 square foot commercial building; and a Heritage Tree Removal Permit to remove six Heritage trees on a 1.04- acre project site. This project is located on the southwest corner of North Shoreline Boulevard and Montecito Avenue in the CN (Neighborhood Commercial) zoning district.

- Planning Area: Monta Loma/Farley/Rock
- Project Planner: [Edgar Maravilla](#)
- Applicant: Charities Housing

66. **1958 Latham Street**

On October 22, 2020, the City Council granted a one-year permit extension and the State granted an additional 18-month extension (AB 1561) for a project that was previously approved on December 10, 2019 by City Council for a Planned Unit Development Permit and Development Review Permit for a new 6-unit rowhouse development; and a Tentative Map to create six residential lots and one common lot on a vacant 0.39-acre project site. The project is located on the north side of Latham Street between Escuela and Rengstorff Avenues in the R3-1 (Multiple-Family Residential) zoning district.

- Planning Area: San Antonio
- Project Planner: [Krisha Penollar](#)
- Applicant: Jason Kim Lee

67. **2319 Old Middlefield Way**

On March 13, 2025, the City Council held a public hearing and upheld the Zoning Administrator's approval of the project. On January 2, 2025, an appeal of the Zoning Administrator's approval was filed. On December 18, 2024, the Zoning Administrator approved a Development Review Permit to construct a new 39,399 square foot automobile dealership with associated auto repair shop and parts dealership for Toyota, and a Heritage Tree Removal Permit to remove 80 Heritage Trees on a 2.4-acre site. This project is located on the south side of Old Middlefield Way between North Rengstorff Avenue and Independence Avenue in the CS (Commercial Service) Zoning district.

- Planning Area: Monta Loma/Farley/Rock
- Project Planner: [Aki Snelling](#)
- Applicant: Brenda Joy Gabbac

68. **747 West Dana Street**

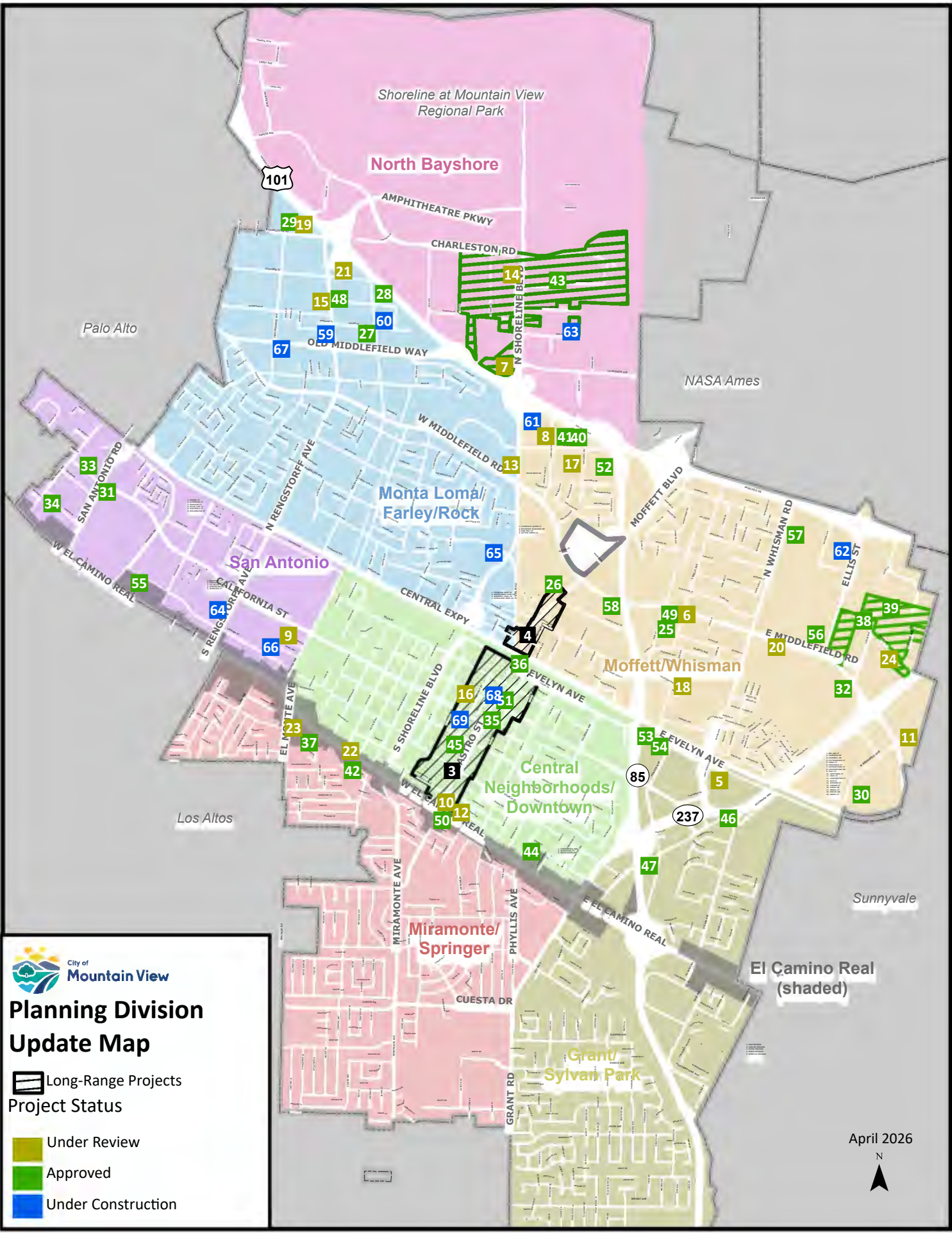
On November 8, 2023, the Zoning Administrator approved a two-year permit extension for a previously approved Planned Community Permit and Development Review Permit to construct a commercial building with 7,000 square feet of office and 1,600 square feet of ground-floor retail with no on-site parking, to replace a 2,300 square foot retail building; and a Lot Line Adjustment to modify an existing lot line on a 0.07-acre project site. This project is located on the south side of Dana Street between Castro Street and Hope Street in the P(19) Downtown Precise Plan.


- Planning Area: Central Neighborhoods/Downtown
- Project Planner: [Krisha Penollar](#)
- Applicant: Kenneth Rodrigues and Partners

69. **City Lot 12**


On May 19, 2025, the Community Development Director issued a modification to a previously approved ministerial approval, under the provisions of Senate Bill 35, to remove parking stackers which reduces the number of on-site parking spaces from 97 stalls to 61 stalls, convert the ground-floor commercial uses to residential amenity space, and additional floor plan modifications to loading areas, utilities, and the trash area of a five-story residential development with 120 affordable rental housing units, replacing a City public parking lot with 160 parking spaces, and a Heritage Tree Removal permit to remove eight heritage trees on a 1.5-acre site. This project is located on the west side of Bryant Street between Mercy Street and California Street in the P(19) Downtown Precise Plan.




- Planning Area: Central Neighborhoods/Downtown
- Project Planner: [Krisha Penollar](#)
- Applicant: Related/Alta Housing




 City of
Mountain View

Planning Division Update Map

 Long-Range Projects
Project Status

-  Under Review
-  Approved
-  Under Construction

April 2026
